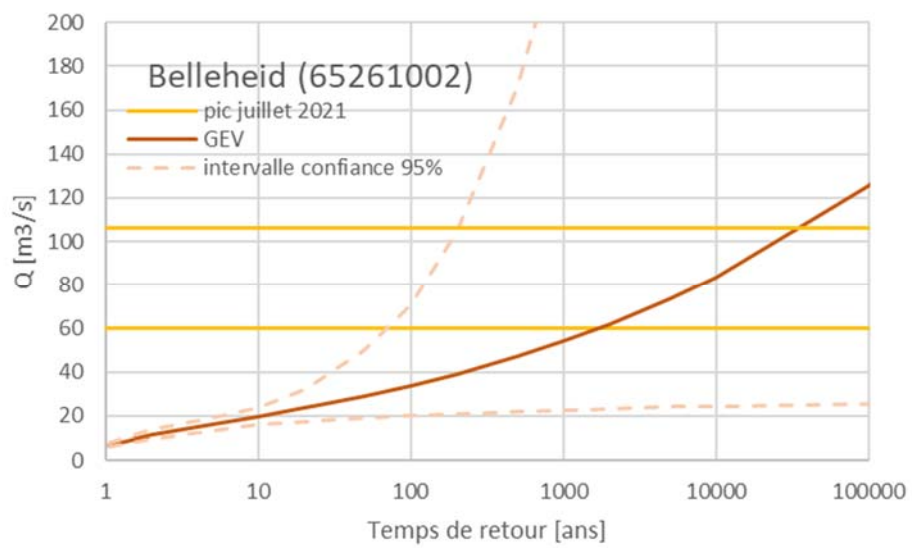
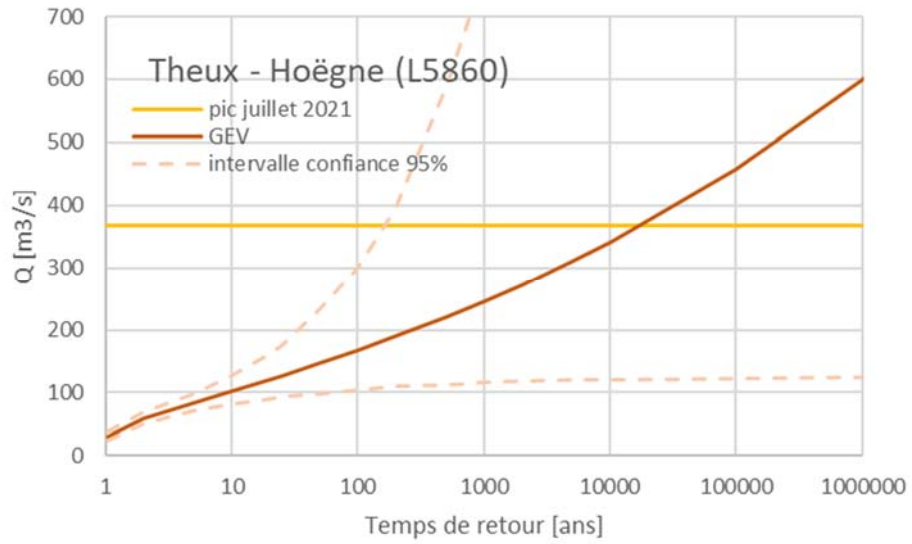
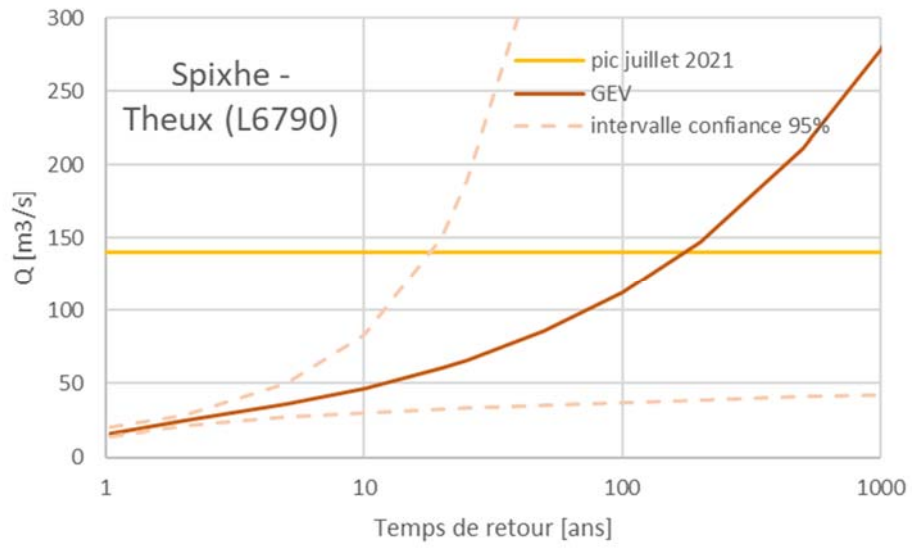
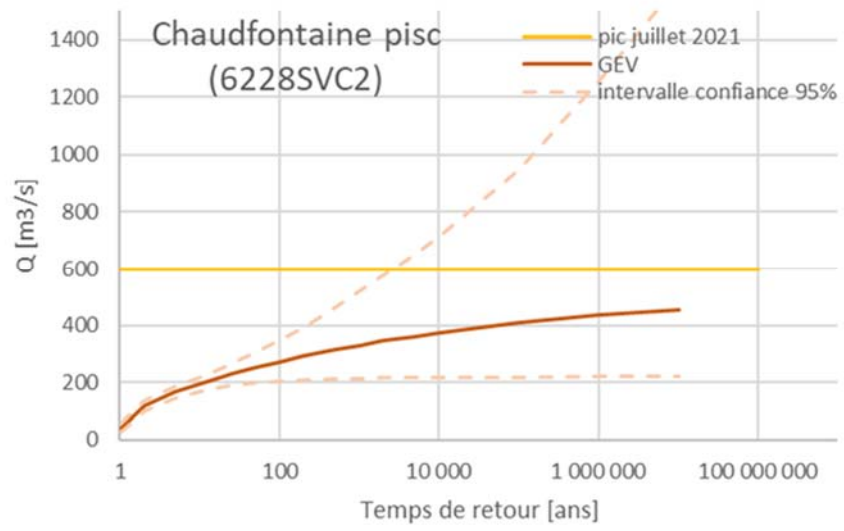


ANNEXE F

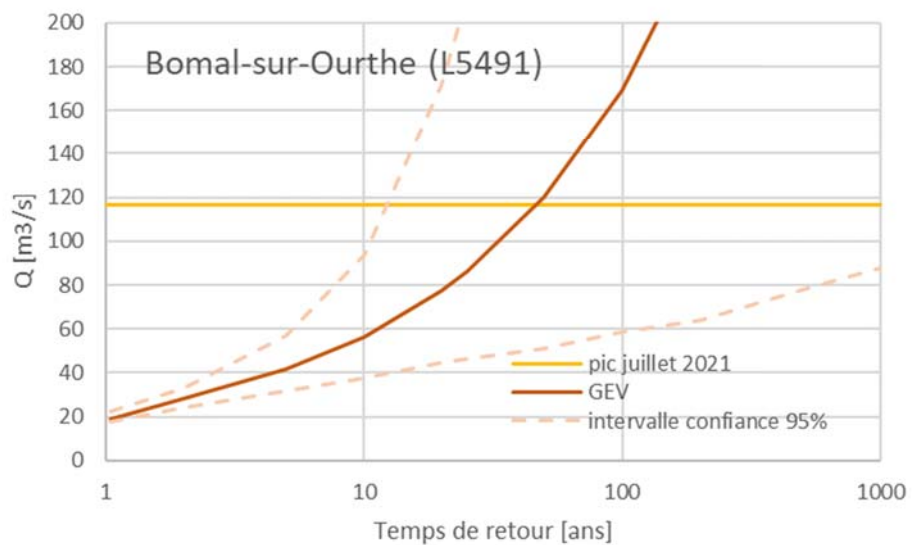
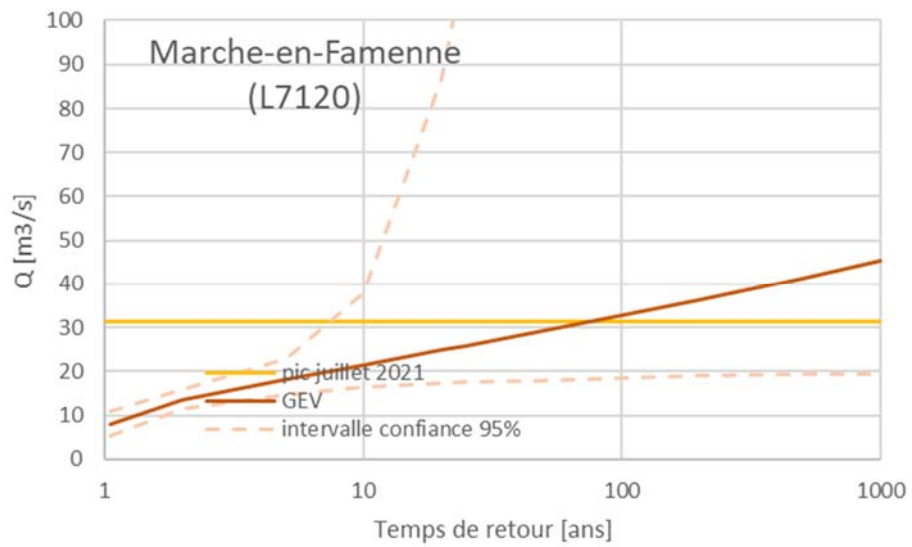
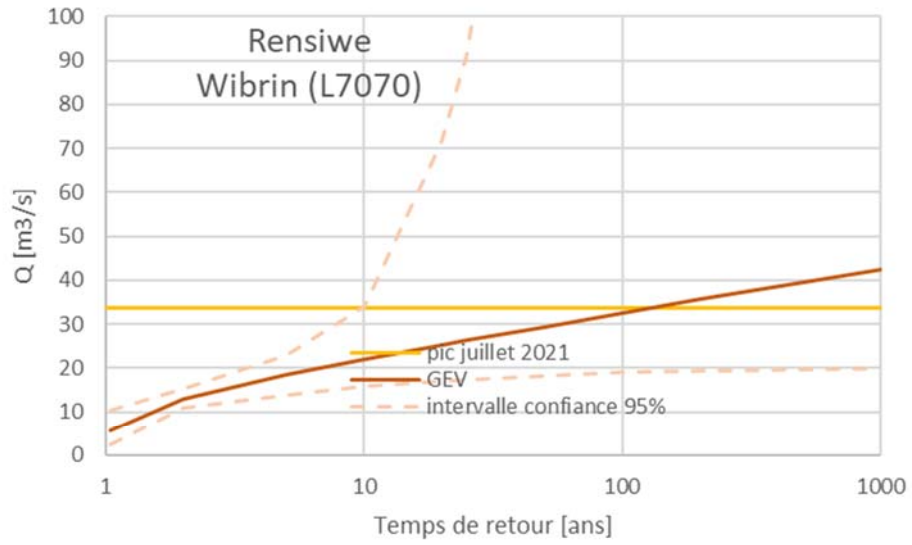
Ajustement GEV aux débits horaires des stations de débit du bassin de la Vesdre, de l'Ourthe, de l'Amblève et de la Basse Meuse avec intervalle de confiance à 95% et indication du débit de pointe observé en juillet 2021 (ligne jaune).

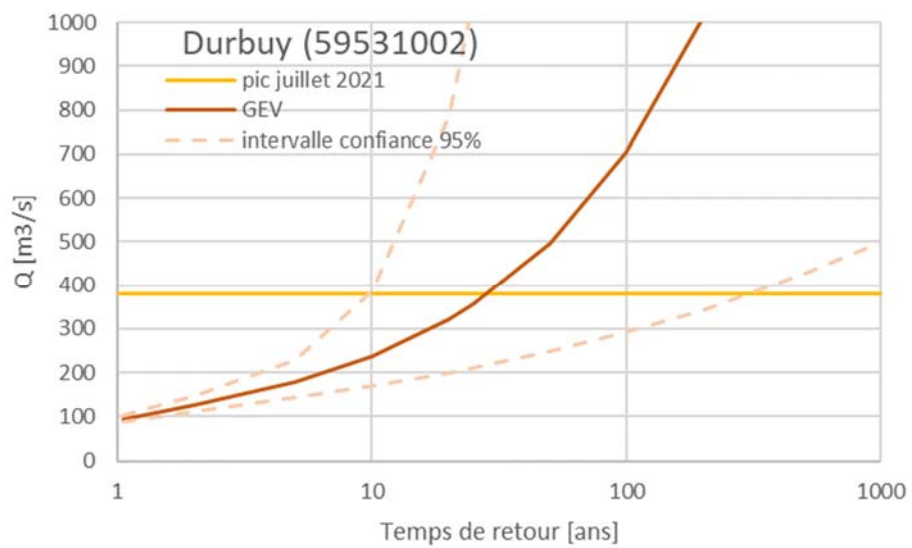
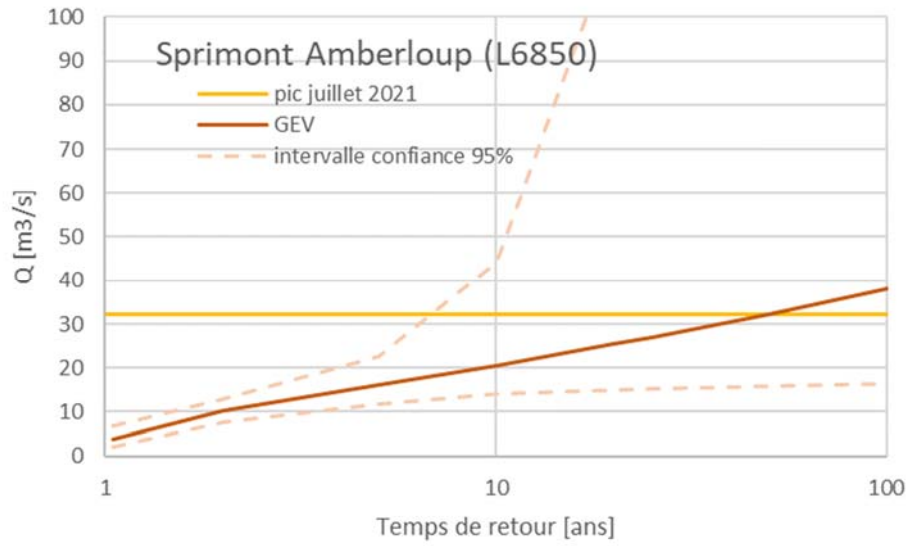
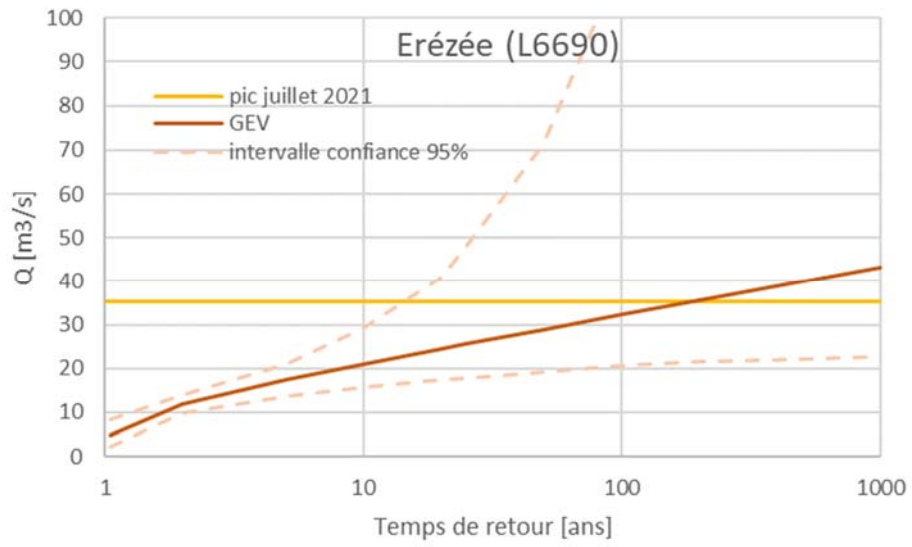
BASSIN VERSANT DE LA VESDRE

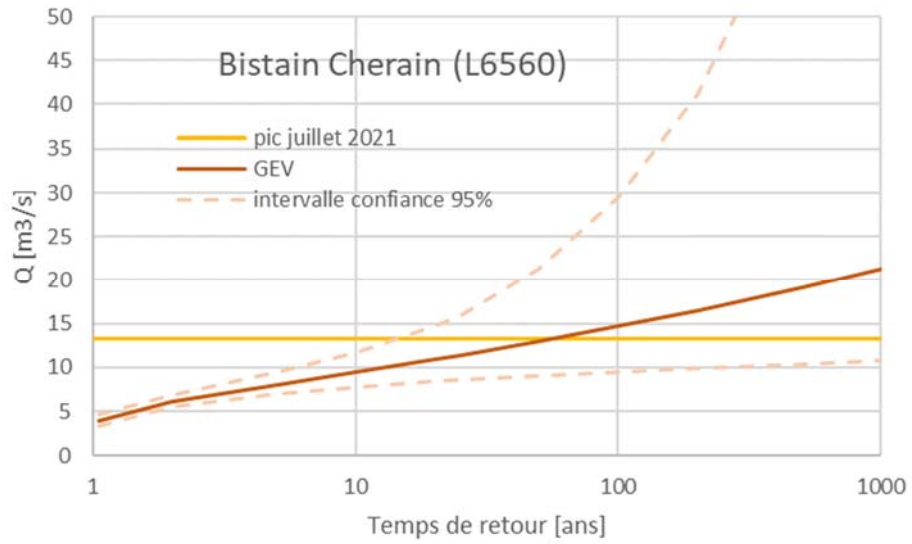
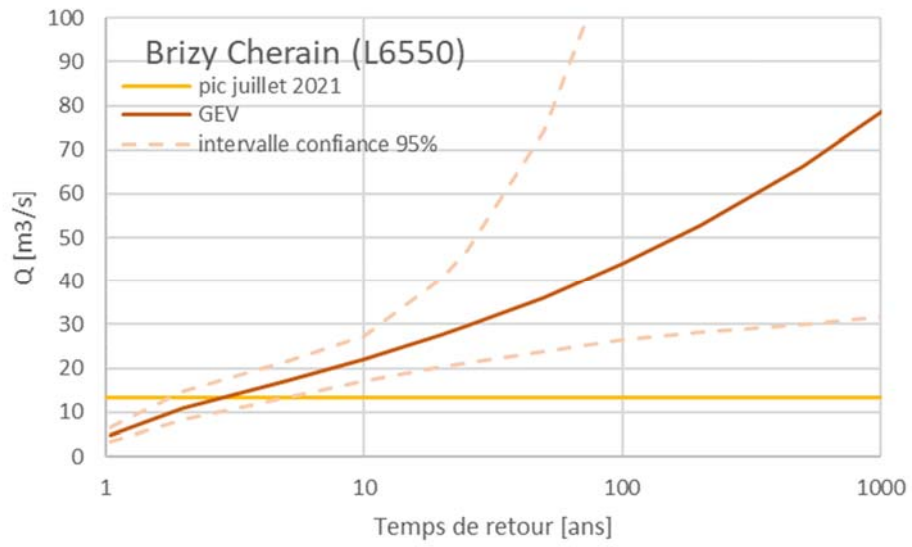


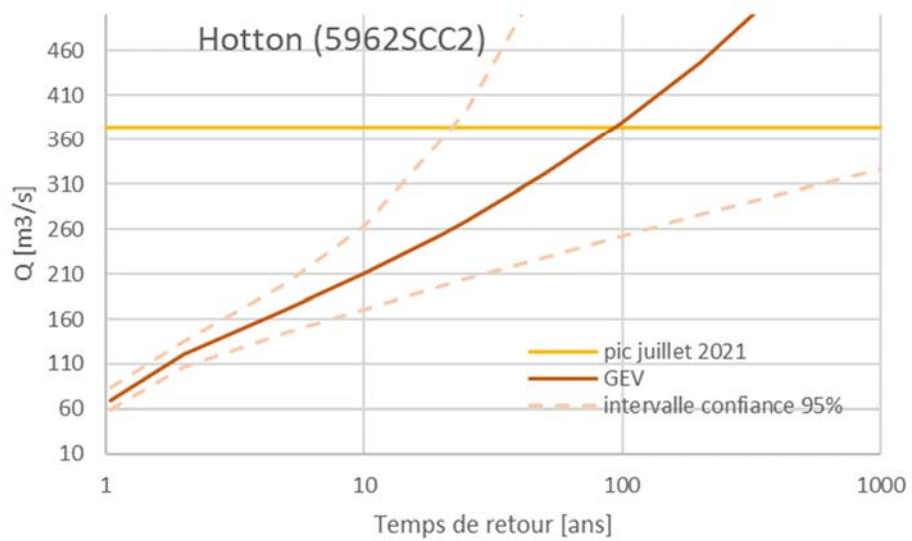
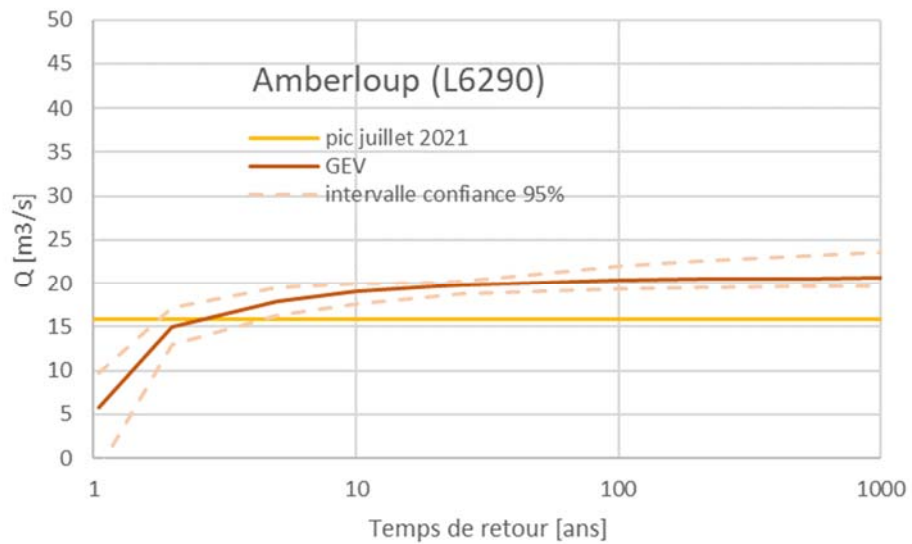
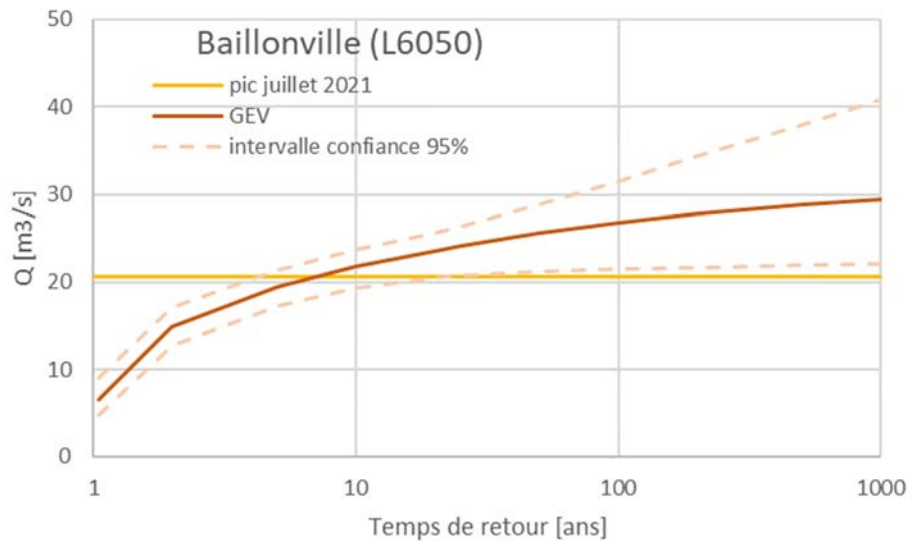


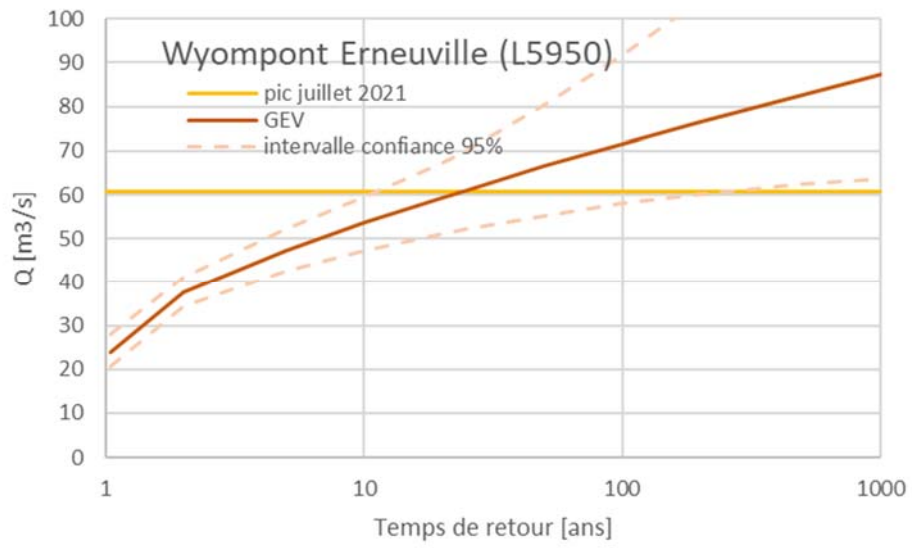
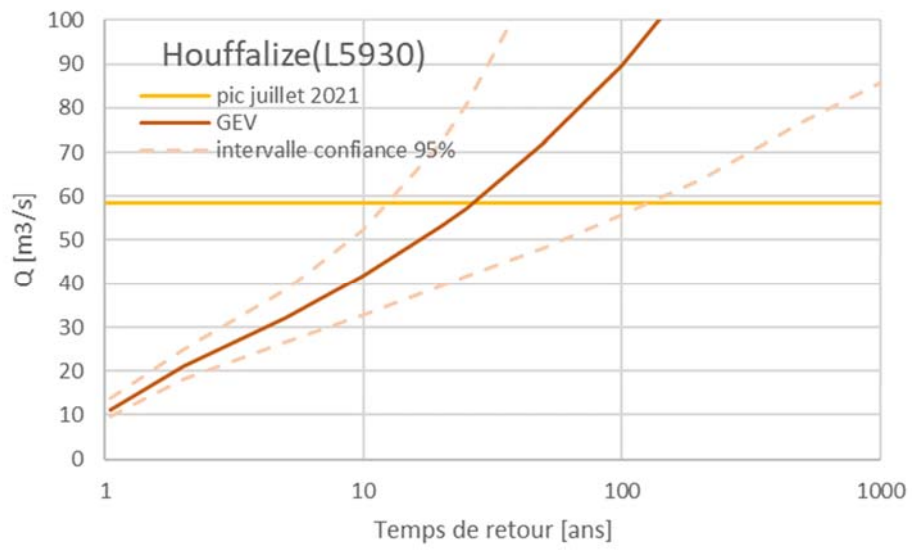
BASSIN VERSANT DE L'OURTHE

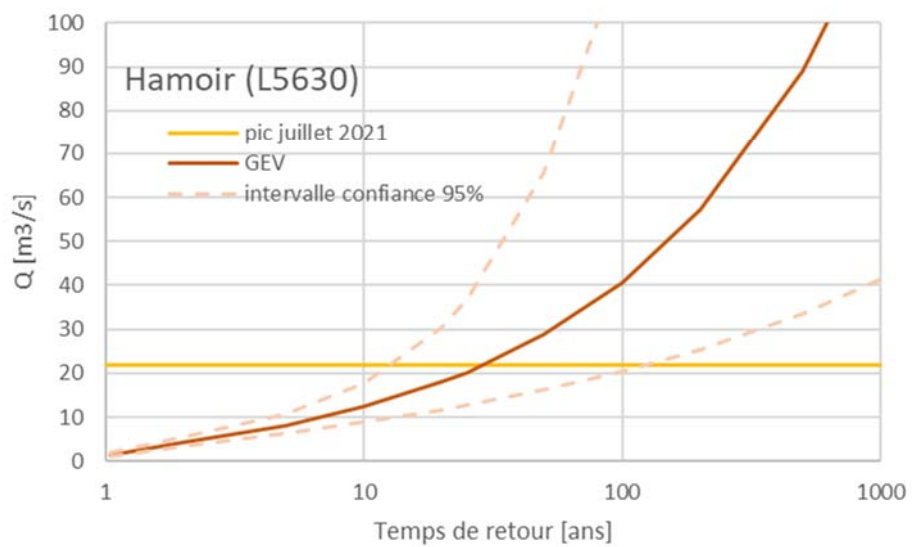
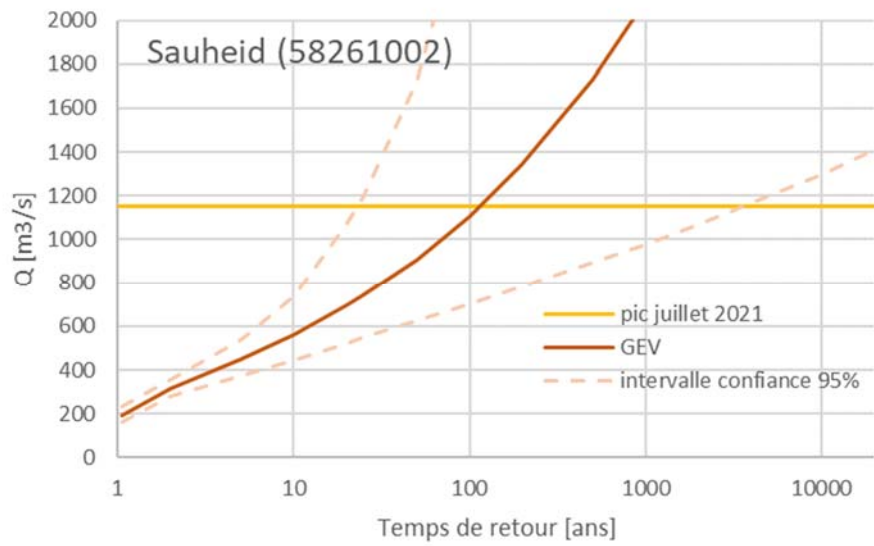
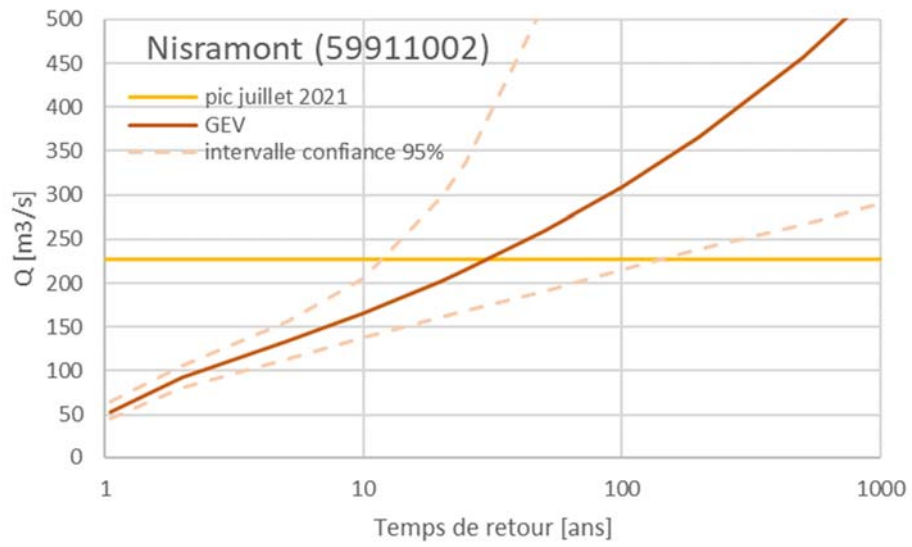


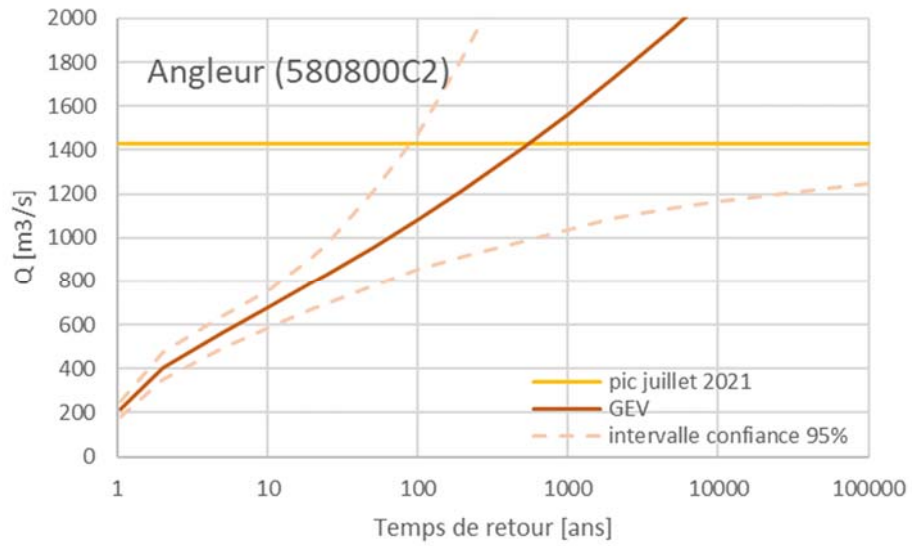
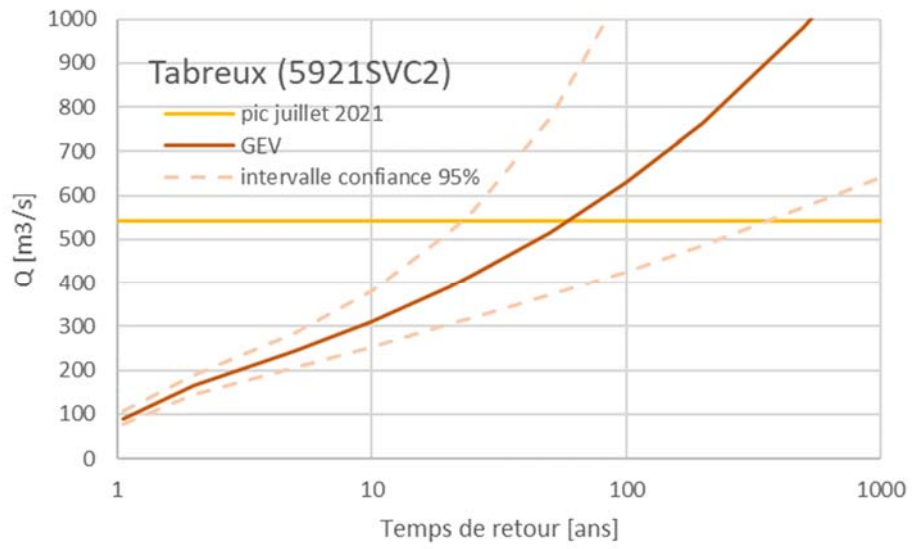




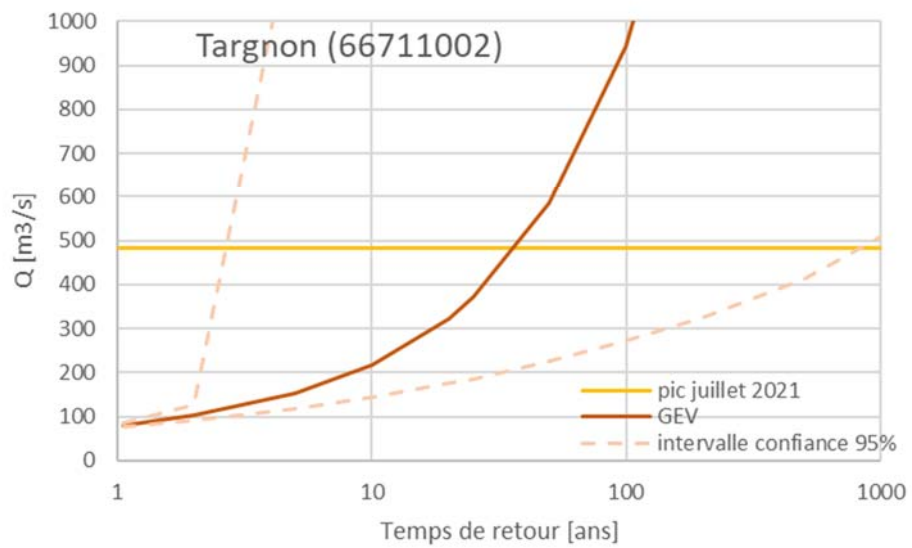
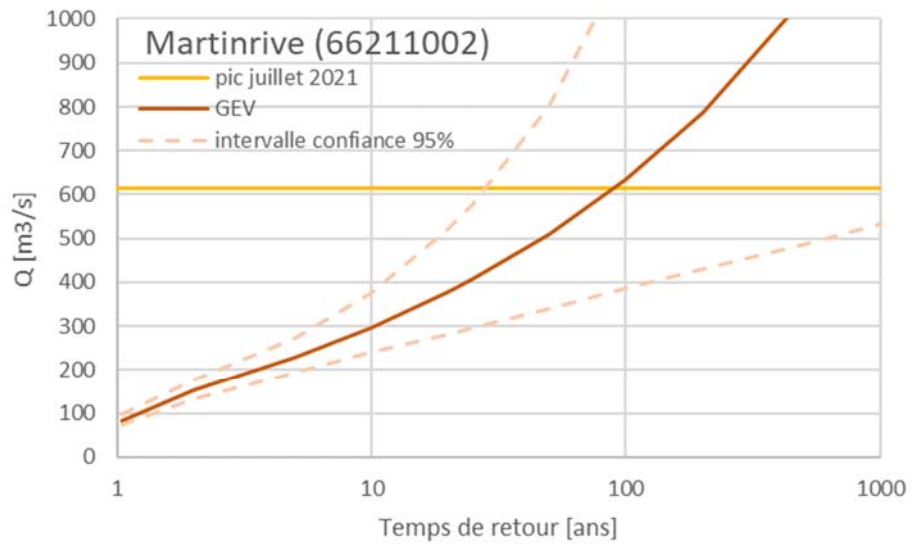


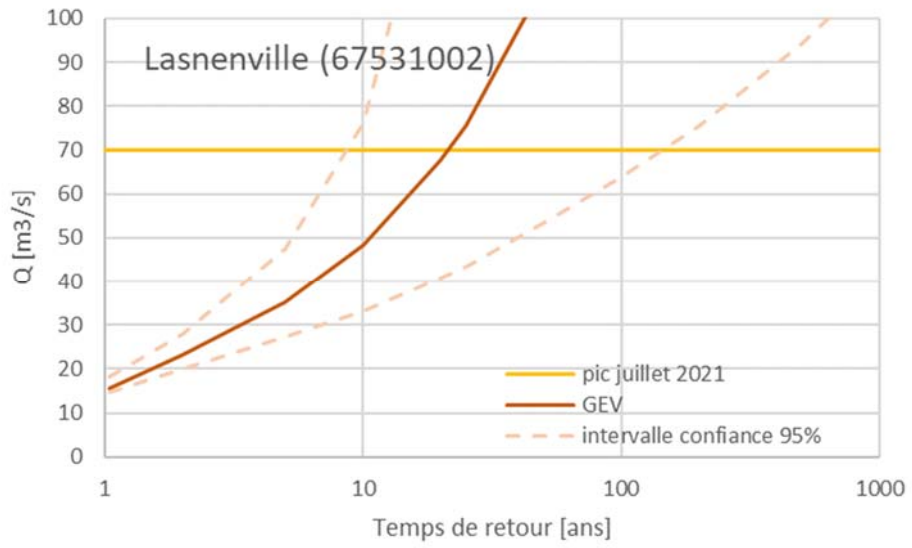
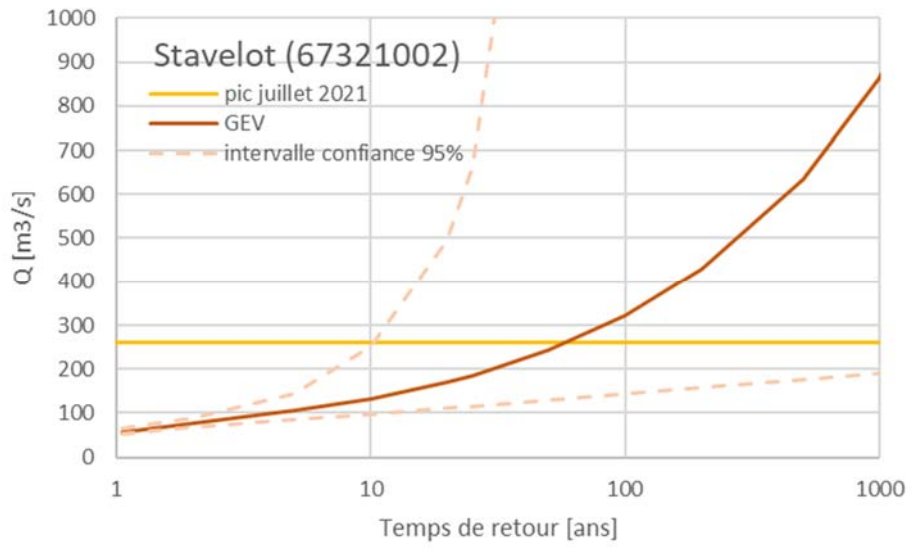






BASSIN VERSANT DE L'AMBLEVE





BASSIN VERSANT DE LA BASSE MEUSE

